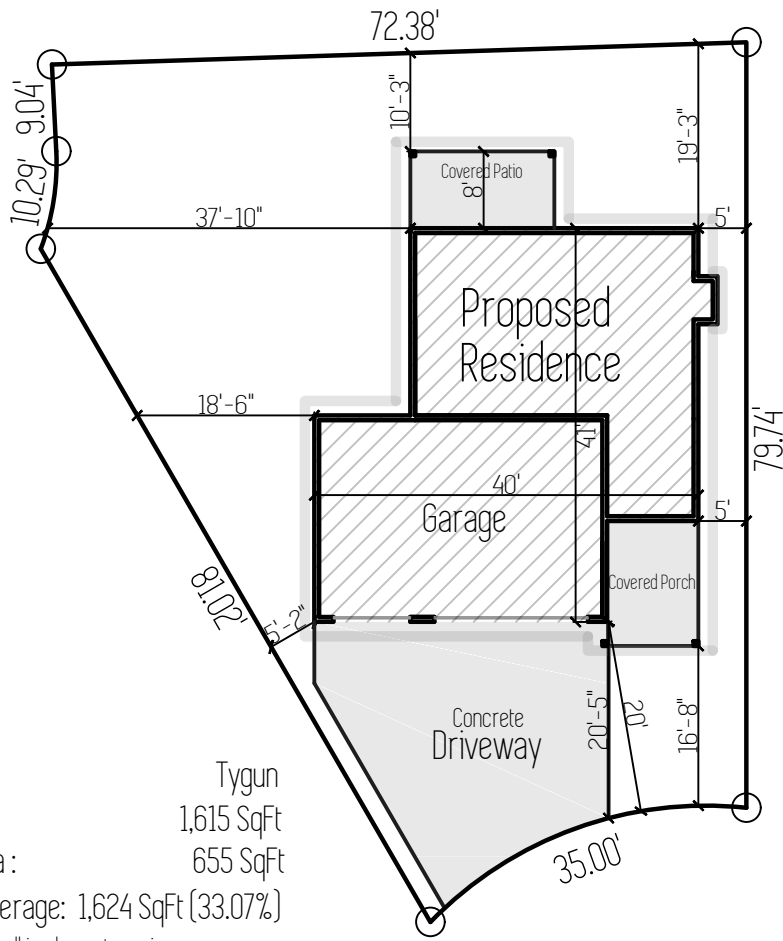
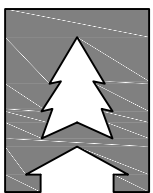


Lot 2 : 4,911 SqFt



Plan : Tygun  
 Living Area : 1,615 SqFt  
 Garage Area : 655 SqFt  
 Building Coverage: 1,624 SqFt (33.07%)  
 Permit holder shall implement erosion control per Detail EC-2.01.

NW 19th Circle



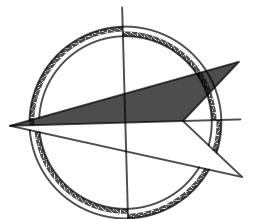
CEDARRIDGE  
H O M E S

# Site Plan

June 12th 2019

19th Circle Battle Ground, WA 98604  
 Lone Oak Estates: Lot 2

Scale : 1"=20'



North