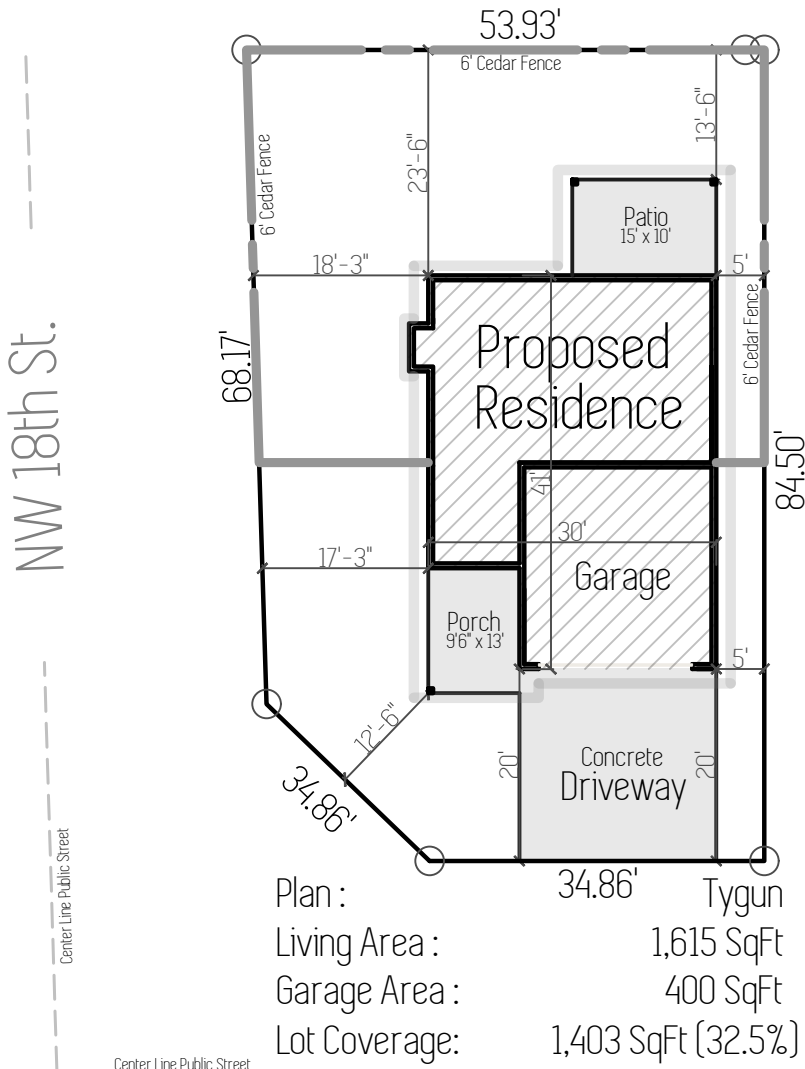



Lot 55 : 4,313 SqFt



Permit holder shall implement erosion control per Detail EC-2.01B. NW 27th Ave.



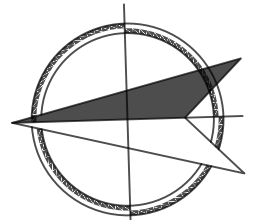
CEDARRIDGE  
HOMES

# Site Plan

Nov. 25th 2020

1727 NW 27th Ave. Battle Ground, WA  
 Lone Oak Estates, Phase 3, Lot 55

Scale : 1"=20'



North